


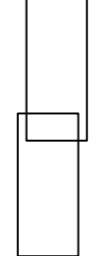

|                    |                              |                               |
|--------------------|------------------------------|-------------------------------|
| CONSTRUCTION RISKS | MAINTENANCE / PLANNING RISKS | DEMOLITION / ADAPTATION RISKS |
|--------------------|------------------------------|-------------------------------|

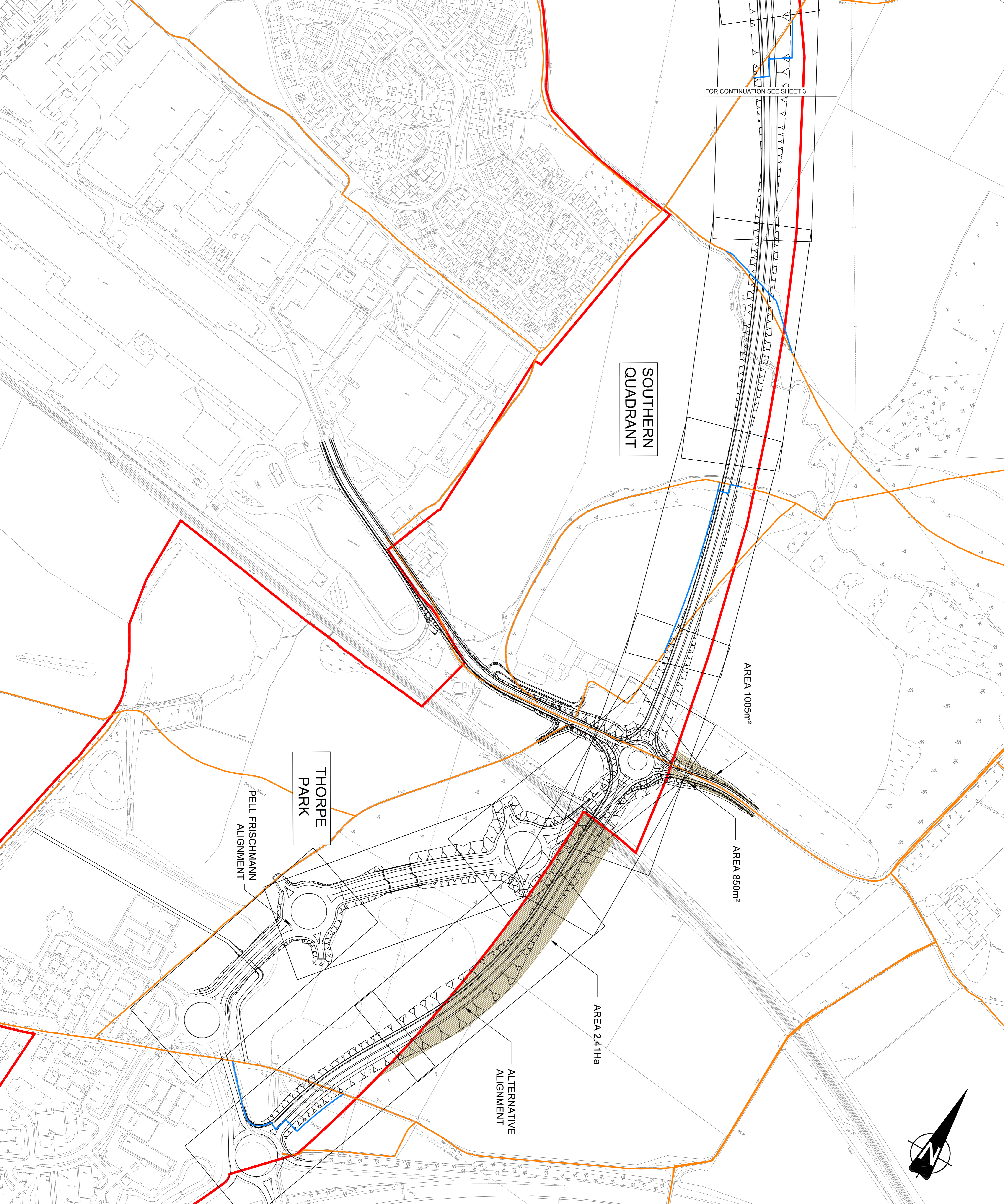
IN ADDITION TO THE HAZARDS / RISKS ASSOCIATED WITH THE TYPE OF WORK DETAILED ON THIS DRAWING, THE CONTRACTOR WILL BE RESPONSIBLE FOR IDENTIFYING AND MANAGING ANY OTHER RISKS THAT MAY BE ENCOUNTERED DURING THE COURSE OF THE WORK. THE CONTRACTOR WILL BE RESPONSIBLE FOR IDENTIFYING AND MANAGING ANY OTHER RISKS THAT MAY BE ENCOUNTERED DURING THE COURSE OF THE WORK. THE CONTRACTOR WILL BE RESPONSIBLE FOR IDENTIFYING AND MANAGING ANY OTHER RISKS THAT MAY BE ENCOUNTERED DURING THE COURSE OF THE WORK.

NOTES  
1. THIS DRAWING CONTAINS THE FOLLOWING EXTERNAL REFERENCES:

- x1 Thorpe Park Layout
- x2 ELSOR ULP - April 14/09
- x3 ELSOR Design v02 Q12
- x4 S1 of ULP
- x5 S2 of ULP
- x6 S3 of ULP



- KEY
- UPP UNITARY DEVELOPMENT PLAN (REVIEW 2009) BOUNDARY
  - PUBLIC RIGHT OF WAY
  - POSSIBLE RIGHT-OF-WAY DIVERSION
  -  1:500 SCALE VIEWPORTS
  -  AREAS OF SCHEME (INCL. GREEN BUFFER) OUTSIDE OF UPP/PUBLIC HIGHWAY



FOR FEASIBILITY PURPOSES ONLY. DO NOT SCALE / SET OUT FROM THIS DRAWING.

THIS MAP IS REPRODUCED FROM ORDINANCE SURVEY MATERIAL WITH THE PERMISSION OF ORDNANCE SURVEY ON BEHALF OF THE CONTROLLER OF HER MAJESTY'S STATIONERY OFFICE. CROWN COPYRIGHT AND MAY BE USED BY ANY PERSON FOR ANY PURPOSES WITHOUT PERMISSION IN WRITING FROM THE CONTROLLER OF HER MAJESTY'S STATIONERY OFFICE. ALL RIGHTS RESERVED.

| REV | DRAWN | DATE     | CHECK | DATE     | APP | DATE     |
|-----|-------|----------|-------|----------|-----|----------|
| P1  | 1     | 17/06/13 | KBC   | 22/07/13 | IV  | 22/07/13 |



**PROJECT**  
EAST LEEDS ORBITAL RELIEF ROAD

|                |                      |                 |  |
|----------------|----------------------|-----------------|--|
| <b>TITLE</b>   |                      | SCHEME OVERVIEW |  |
|                |                      | SHEET 4 OF 4    |  |
| SCALE @ A1     | OFFICE               | PROJECT NO.     |  |
| 1:2,500        | MANCHESTER           | 1050809         |  |
| STATUS         | S2 - FOR INFORMATION |                 |  |
| DRAWING NUMBER | 1050809-DWGHVY-004   |                 |  |